





## LEGEND

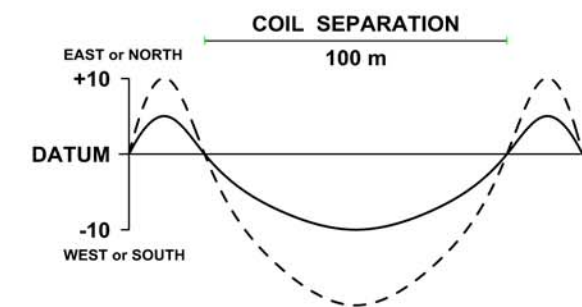
### HORIZONTAL LOOP EM

STACKED IN PHASE

INSTRUMENT : APEX PARAMETRICS MAX-MIN I-10

PROFILE SCALE : 1 cm = 10%

220 IN PHASE :   
880 IN PHASE :   
3520 IN PHASE :   
7040 IN PHASE : 



IN-PHASE DATUM : 0%


QUADRATURE DATUM : 0%


DATA FILE : MNM-13550-YT-HLEM.gdb

OPERATORS : PJ

STATION SEPARATION : 25m

LINE-KM SURVEYED THIS SHEET : 2.5 km



Revised Jan 19, 2014 by D. James.  
Replaced old geology with new geology.  ultramafic sill

**MIDNIGHT MINING SERVICES**

**DONJEK-ARCH PROJECT - TECK GRID  
HLEM STACKED IN-PHASE PROFILES**

WHITEHORSE MINING DISTRICT, YUKON, CANADA

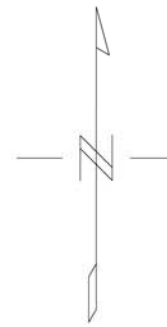
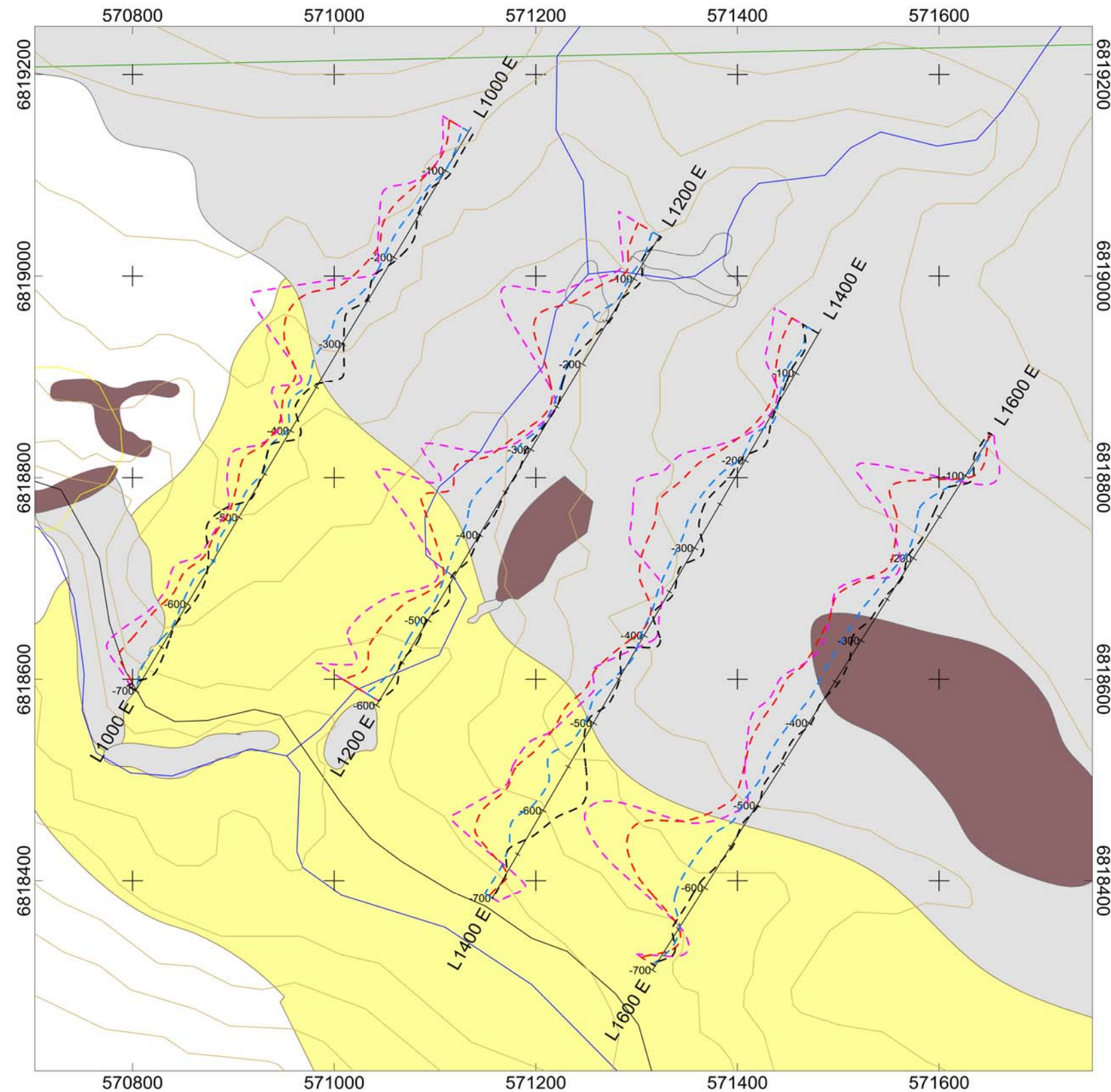
NTS: 115G 05

DATE SURVEYED: AUGUST 2013

DATE / DRAWN BY: AUG 28, 2013 / PJ

**AURORA GEOSCIENCES LTD**





## LEGEND

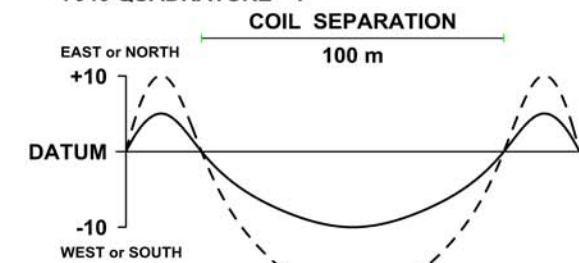
### HORIZONTAL LOOP EM

STACKED QUADRATURE

INSTRUMENT : APEX PARAMETRICS MAX-MIN I-10

PROFILE SCALE : 1 cm = 10%

220 QUADRATURE :   
880 QUADRATURE :   
3520 QUADRATURE :   
7040 QUADRATURE : 



IN-PHASE DATUM : 0%

QUADRATURE DATUM : 0%


DATA FILE : MNM-13550-YT-HLEM.gdb

OPERATORS : PJ

STATION SEPARATION : 25m

LINE-KM SURVEYED THIS SHEET : 2.5 km

Scale 1:5000



(meters)

NAD83 / UTM zone 7N

Revised Jan 14, 2014 by D. James.

Replaced old geology with new geology.



ultramafic sill

**MIDNIGHT MINING SERVICES**

**DONJEK-ARCH PROJECT - TECK GRID  
HLEM STACKED QUADRATURE PROFILES**

WHITEHORSE MINING DISTRICT, YUKON, CANADA  
NTS: 115G 05

DATE SURVEYED: AUGUST 2013  
DATE / DRAWN BY: AUG 28, 2013 / PJ

**AURORA GEOSCIENCES LTD**